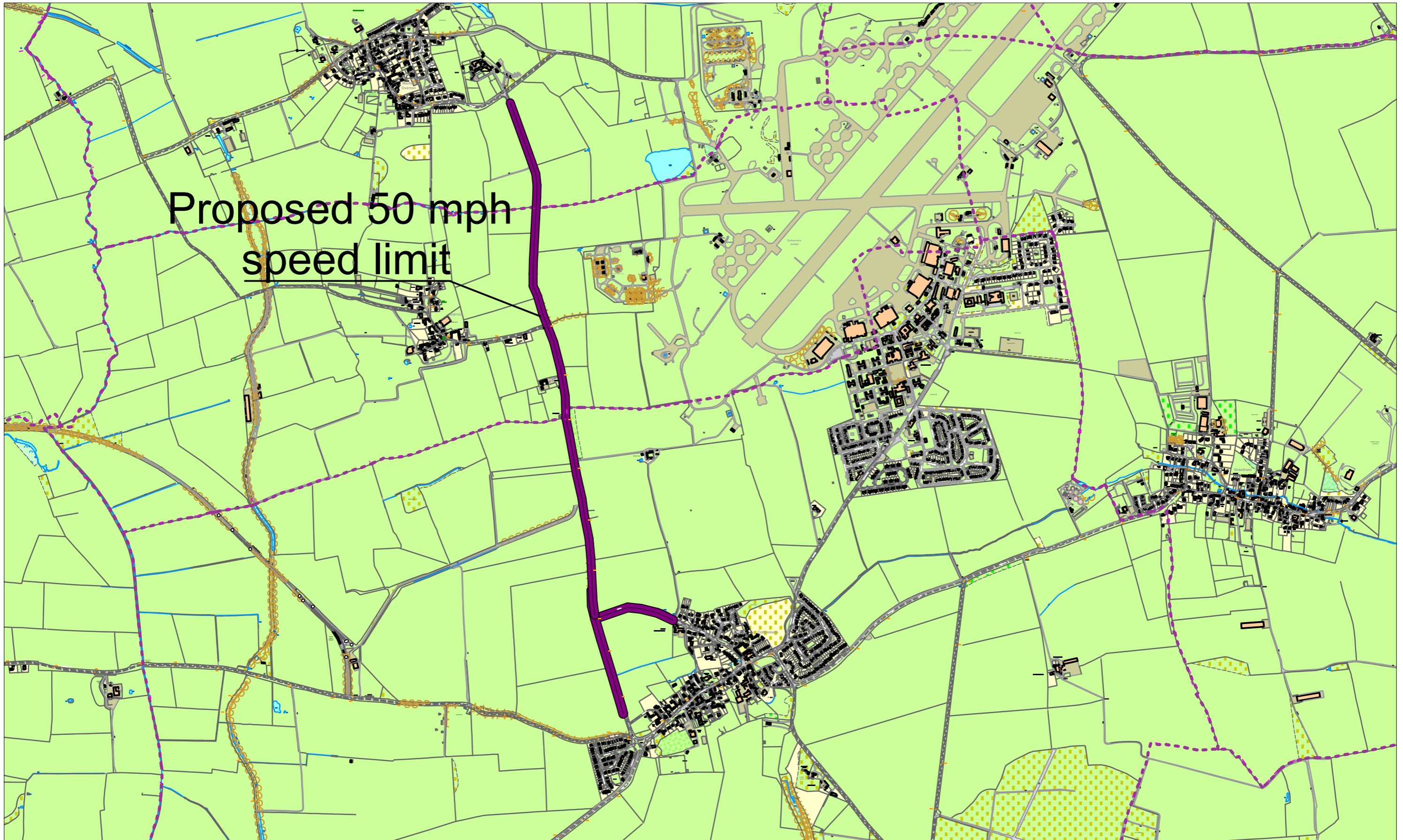




**PROPOSED 40 MPH SPEED LIMIT  
NEWSTEAD LANE BELMESTHORPE**

Drawing Number: GT/SR13/BEL/01.V1  
 Scale: Not to Scale  
 Date: 11 Nov 2013  
 Drawn By: G Toogood





**Proposed 50 mph  
speed limit**

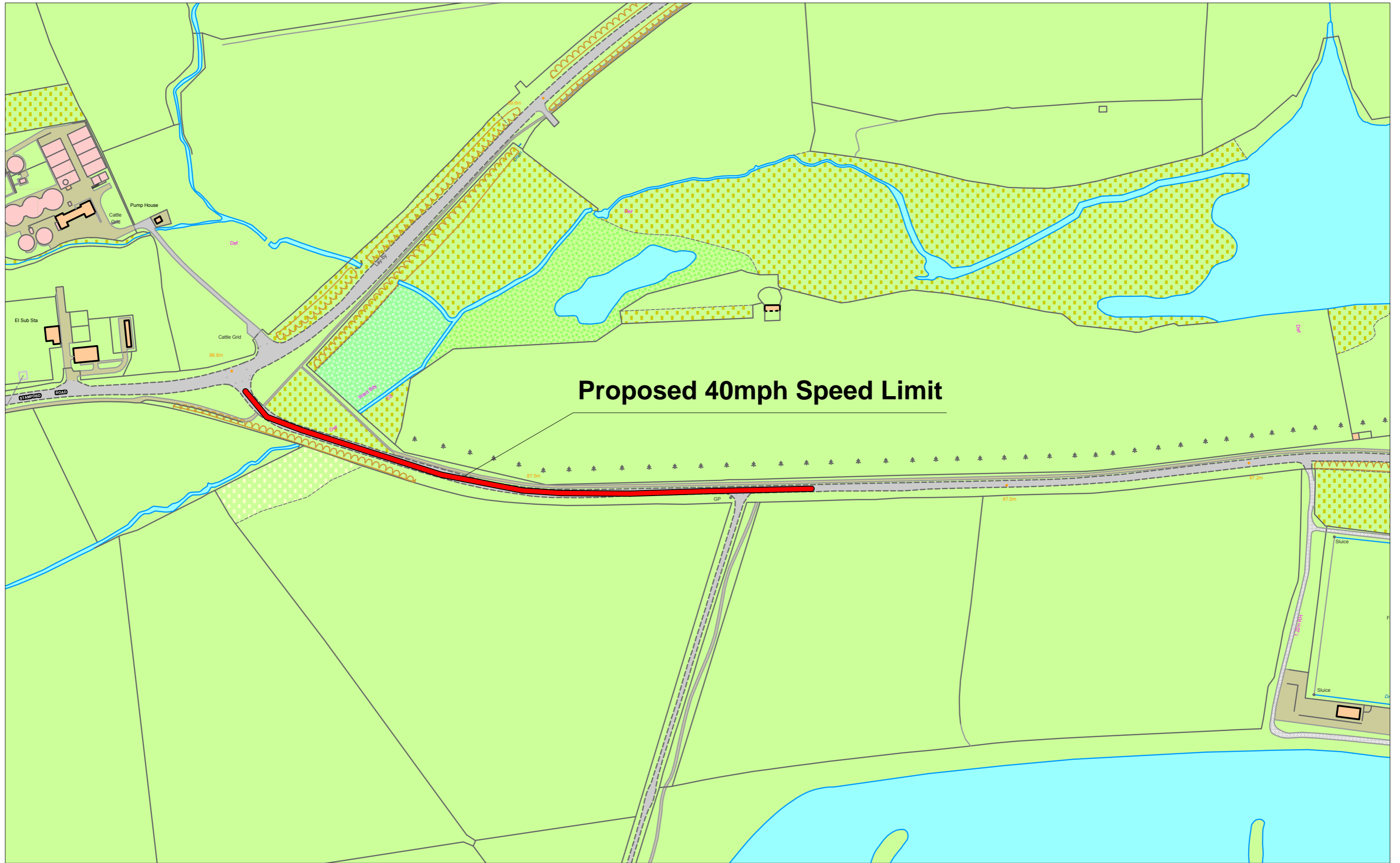
**Speed Limit Changes  
Proposed 50 Mph Speed Limit  
Market Overton to Cottesmore**



Drawing Number: GT/SR13/COT/02V2  
 Revision: 1  
 Scale: NTS  
 Date: 13 Feb 2014  
 © Crown copyright and database rights [2013]  
 Ordnance Survey [100018056]

**Fig 2**





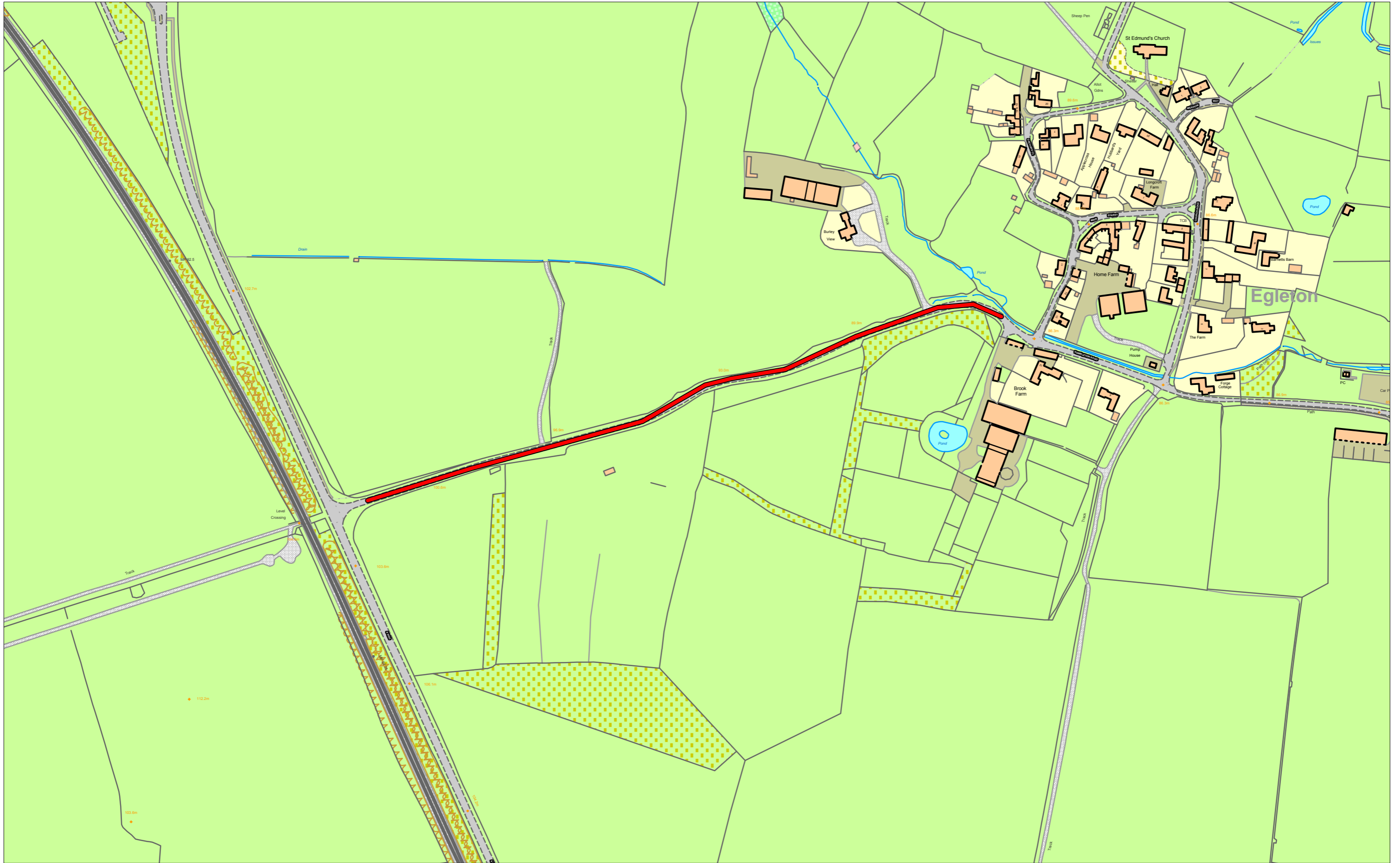
Reproduced from the Ordnance Survey mapping with the permission of the controller of Her Majesty's Stationary Office © Crown Copyright. Unauthorised reproduction infringes Crown Copyright and may lead to prosecution or civil proceedings. Licence No. 100018056

# PROPOSED 40 MPH SPEED LIMIT OAKHAM ROAD EGLETON

Drawing Number GT-13-05  
 Revision:  
 Scale: NTS  
 Date: 28 Aug 2013  
 Drawn By: GT

**Fig 3**





Reproduced from the Ordnance Survey mapping with the permission of the controller of Her Majesty's Stationary Office © Crown Copyright. Unauthorised reproduction infringes Crown Copyright and may lead to prosecution or civil proceedings. Licence No. 100018056

# PROPOSED 30 MPH SPEED LIMIT HAMBLETON ROAD - EGLETON

Drawing Number GT/SLR1304  
Revision:  
Scale: NTS  
Date: 27 Feb 2013  
Drawn By: GT

**Fig 4**



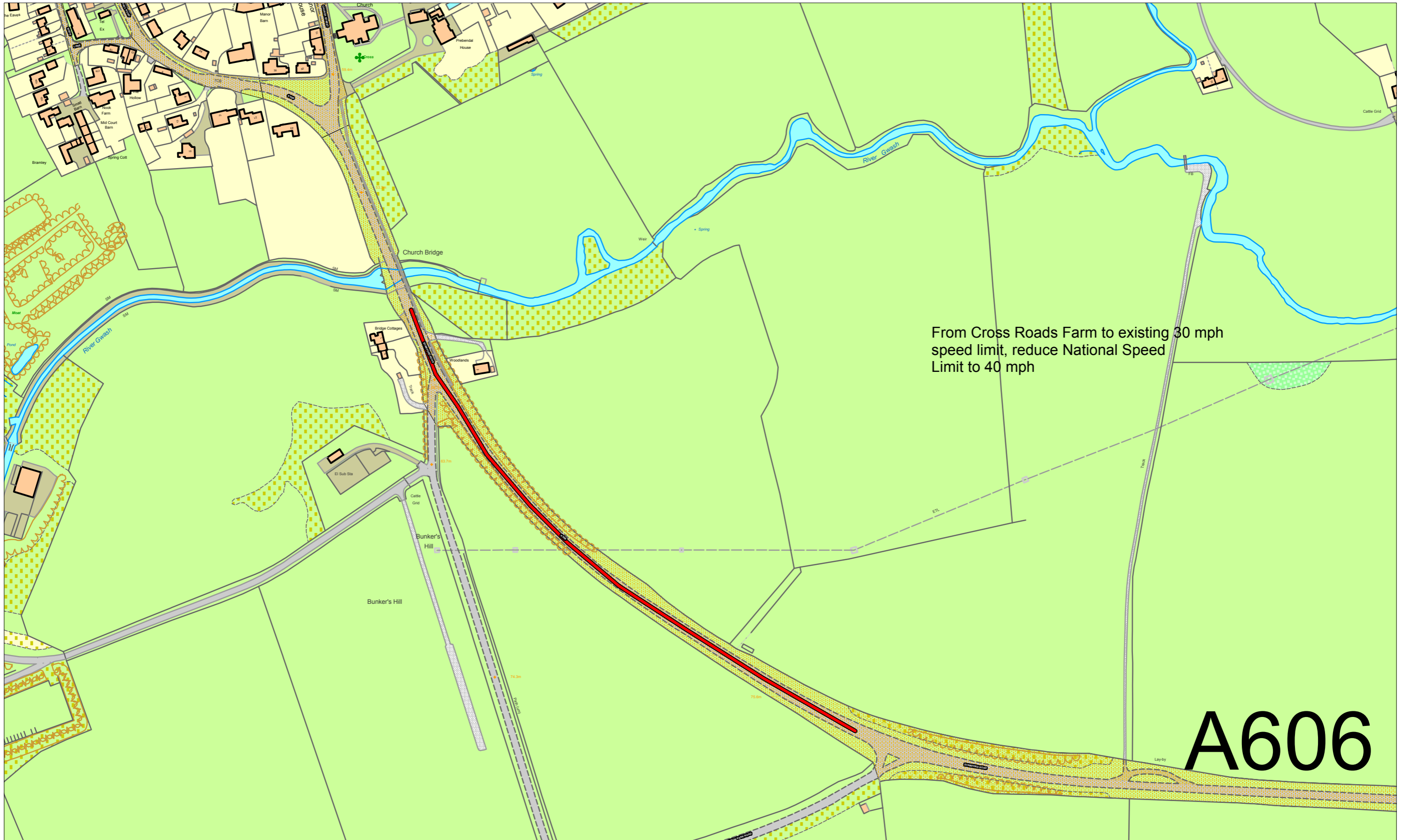


**Proposed Speed Limit Changes  
Empingham - increase speed limit from  
30 mph to 40 mph**



Drawing Number: GT/Emp/13/01 A  
 Revision:  
 Scale: NTS  
 Date: 14 Dec 2013  
 © Crown copyright and database rights [2013]  
 Ordnance Survey [100018056]

**Fig 5**

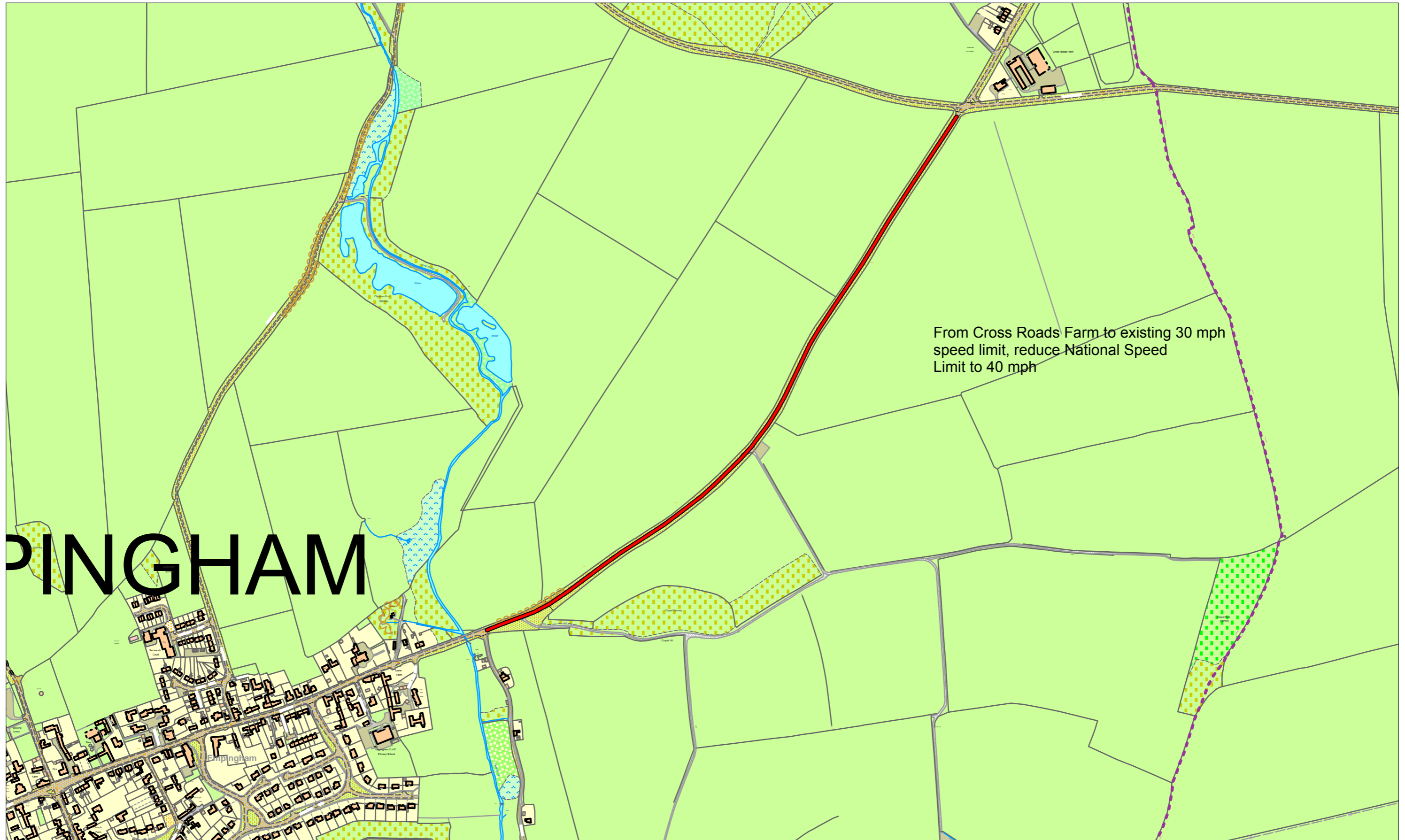


**Proposed Speed Limit Changes  
Empingham - Decrease speed limit from  
National limit to 40 mph**



Drawing Number: GT/Emp/13/01 B  
 Revision:  
 Scale: NTS  
 Date: 14 Dec 2013  
 © Crown copyright and database rights [2013]  
 Ordnance Survey [100018056]

**Fig 6**



EMPINGHAM



**Proposed Speed Limit Changes  
Empingham - Decrease speed limit from  
National limit to 40 mph**



Drawing Number: GT/Emp/13/01 C  
Revision:  
Scale: NTS  
Date: 14 Dec 2013  
© Crown copyright and database rights [2013]  
Ordnance Survey [100018056]

**Fig 7**



PROPOSED EXTENTION TO 30 MPH SPEED LIMIT  
EMPINGHAM LANE KETTON

**Fig 8**

Drawing Number: GT/SR13/Ket1.V1  
 Scale: Not to Scale  
 Date: 4 Nov 2013  
 Drawn By: G Toogood







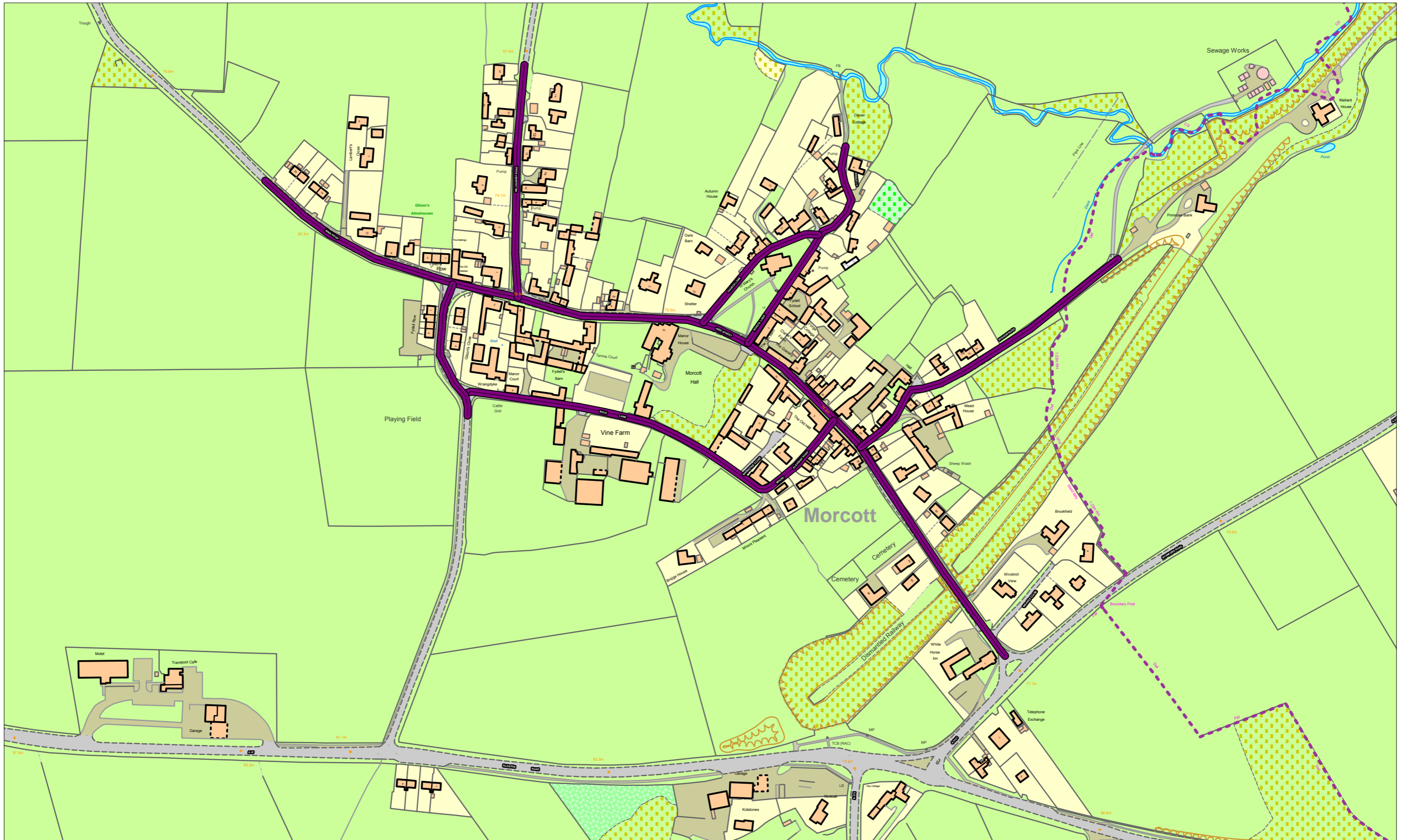
Reproduced from the Ordnance Survey mapping with the permission of the controller of Her Majesty's Stationary Office © Crown Copyright. Unauthorised reproduction infringes Crown Copyright and may lead to prosecution or civil proceedings. Licence No. 100018056

# PROPOSED 40 MPH SPEED LIMIT C7316 BURLEY ROAD - LANGHAM

Drawing Number GT/SLR1309  
 Revision:  
 Scale: NTS  
 Date: 27 Feb 2013  
 Drawn By: GT

**Fig 9**





# Speed Limit Changes

## Proposed 20 Mph Speed Limit

### Morcott - Rutland



Drawing Number: GT/SR13/MOR/02  
 Revision: 1  
 Scale: NTS  
 Date: 11 Feb 2014  
 © Crown copyright and database rights [2013]  
 Ordnance Survey [100018056]

**Fig 10**

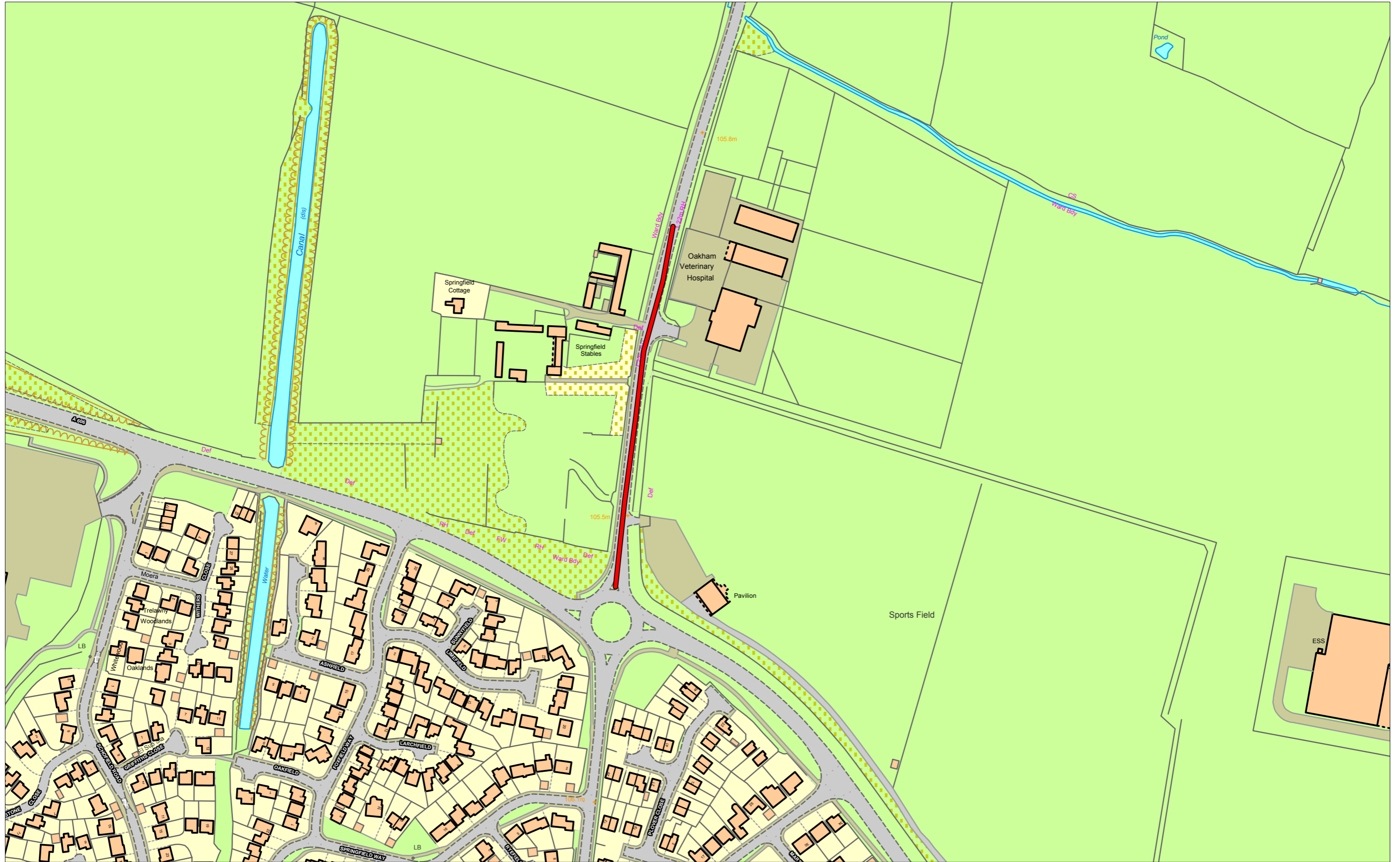


PROPOSED REDUCTION IS SPEED LIMIT 40 MPH TO 30 MPH  
 C9310 EDITH WESTON ROAD AND STATION ROAD  
 NORTH LUFFENHAM

Drawing Number: GT/SR13/NLUF/V1.01  
 Scale: Not to Scale  
 Date: 18 Nov 2013  
 Drawn By: G Toogood

**Fig 11**





Reproduced from the Ordnance Survey mapping with the permission of the controller of Her Majesty's Stationary Office © Crown Copyright. Unauthorised reproduction infringes Crown Copyright and may lead to prosecution or civil proceedings. Licence No. 100018056

# PROPOSED SPEED LIMIT ASHWELL ROAD (PARISH OF BURLEY)

Drawing Number GT/SR13/BUR  
Revision: 02  
Scale: NTS  
Date: 26 Feb 2013  
Drawn By: GT

**Fig 12**







Reproduced from the Ordnance Survey mapping with the permission of the controller of Her Majesty's Stationary Office © Crown Copyright. Unauthorised reproduction infringes Crown Copyright and may lead to prosecution or civil proceedings. Licence No. 100018056

# PROPOSED SPEED LIMIT 20 MPH LIMIT (B668) GREETHAM

Drawing Number GT/SR13/15  
Revision: 02  
Scale: NTS  
Date: 26 Feb 2013  
Drawn By: GT

**Fig 14**

