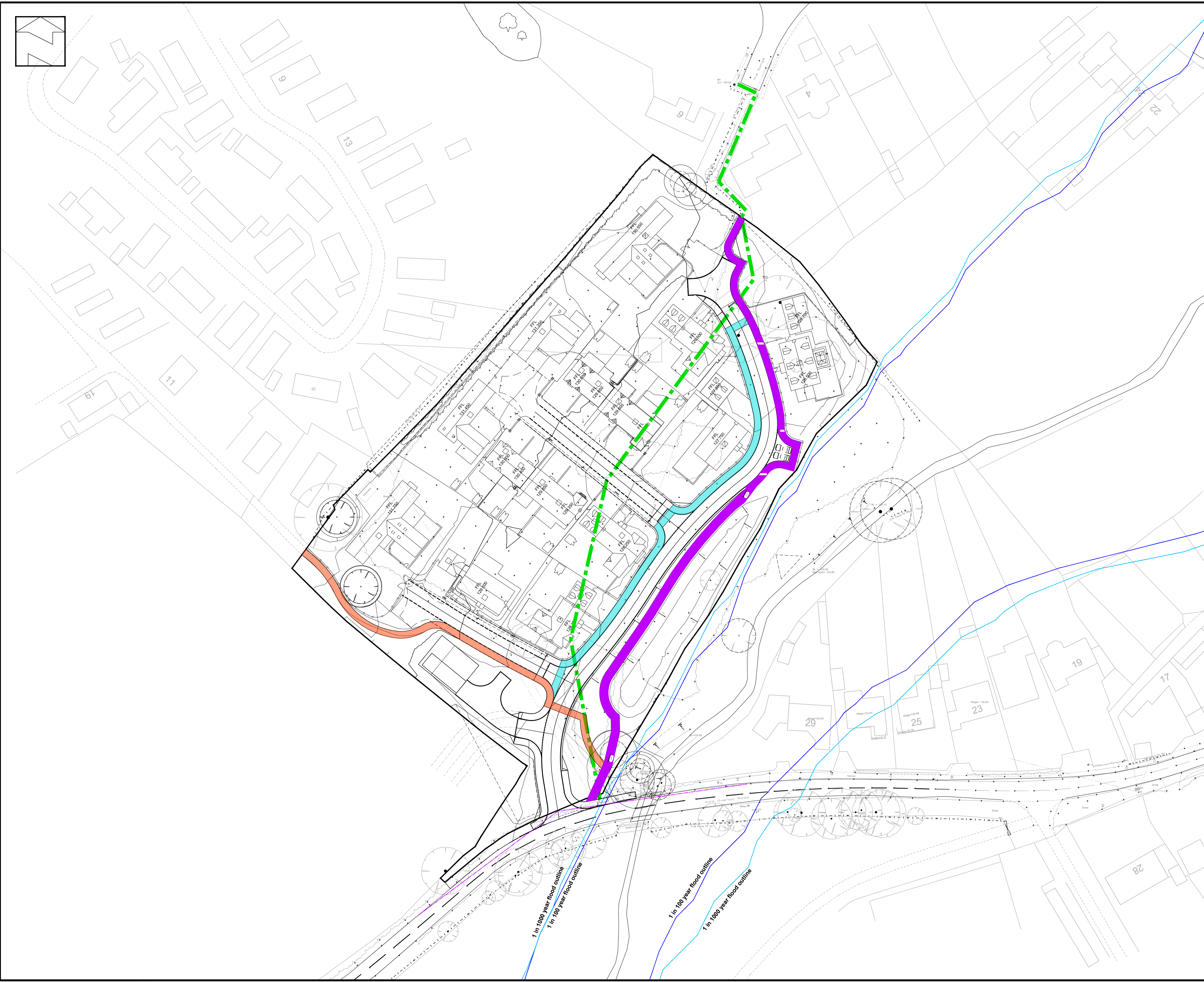
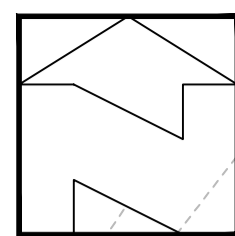






## APPENDIX A



Key

	Option 1 for redirection of existing E151 public right of way 2m wide footway with additional 0.5m modesty offset from batter to balancing pond
	Option 2 for redirection of existing E151 public right of way along proposed S38 carriageway 2m wide footway
	2m Wide northern footway link not part of an existing public right of way. Based on the existing ground levels this footway link would not be DDA compliant
	Approximate route of existing E151 public right of way

P2	Proposed off-highway Route amended	15/09/22
P1	Issued for Information	N.Y.I.
Rev	Description	Date

Client:  
Langton Developments Ltd

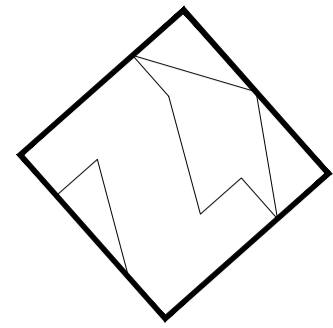
Project:  
Phase 1 Development  
Cold Overton Road  
Langham

Title:  
Public right of way diversions



Drg Size:	Scale:	Date:
A1	1:500	15/09/2022

Drg No:	Rev:
ADC2003-SK-002	P2



Potential future access into Phase 2 development as shown in dashed lines. Extent of Phase 1 S38 to be kerbed through temporarily.

Proposed street Nameplate sign

Proposed street Nameplate sign

Proposed street Nameplate sign

Proposed street Nameplate sign

**Notes**

1. Do not scale this drawing. All dimensions must be checked/ verified on site. If in doubt ask.
2. This drawing is to be read in conjunction with all relevant architects, engineers and specialists drawings and specifications.
3. All dimensions in metres unless noted otherwise. All levels in metres unless noted otherwise.
4. Any discrepancies noted on site are to be reported to the engineer immediately.

Zone References	
Zone	Description
Z01	Overall Site Works
Z02	S184 Works
Z03	S38 Works
Z04	S104 Works
Z05	Offsite S278 Works

Hatching Key	
	Carriageway
	Footway
	Vehicle Crossing
	Verge
	Buff Coloured Tactiles

Rev	Date	Description	Dr	Rev
P03	20-01-23	Updated to RCC comments	JW	SH
P02	28-10-22	Scale updated in title block	LW	AR
P01	28-02-22	First Issue	GDJ	PW

Client:	Langton Developments Ltd
Project:	Phase 1 Development Cold Overton Road Langham

Title:	Section 38 General Arrangement Layout
Status:	Issued For Information

		Drawn:	G.Jones	Reviewed:	P.Walker
		Size:	A1	Scale:	1:250
Project Reference		Type	Zone	Number	Revision
ADC2003-DR-Z03-0100					P03